

Nursery

The children in the nursery have enjoyed looking at a map of the world this week, we discussed that we lived in England and learnt the word Country.

We have been looking at the changes in the seasons and explored what Winter is.


The children enjoyed a pyjama day, staying cosy and warm and pretending to warm their hands, before Roasting marshmallows.



Alderman Cogan's CE Primary Academy Geography Newsletter

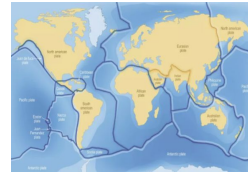
Year 1

This week Year 1 have been looking at the United Kingdom. We have located and named the four countries of the united kingdom and have learnt the names of the capital cities. We have learnt what a physical feature is and have looked at physical features in the UK.



Year 3

This week, year 3 have continued with our learning about the Earth. We have been looking at tectonic plates and how these move on Earth. This has built on our sticky knowledge that is the Earth is made up of tectonic plates that move.



Year 5


Year 5 have been learning about the different types of land use in the UK, We have identified that there are three main types of land use.

We also explored that the topography of an area is considered to be the natural and physical features of an area which can influence the success of agriculture around the world. During our Geography lesson, we used Google Sites to be able to create an informational website about the land use of our own choice.



Foundation Stage 2

This week we have been looking at our local environment. We used google earth to find buildings such as hospitals, fire stations and police stations as people who help us work. We have had lots of conversations around how to call an ambulance and police in an emergency.



Year 2

This week Year 2 have been recapping knowledge about the UK. They labelled the countries of the UK and learned the names of the seas surrounding the UK. The children have also been learning about the coastal town of Whitby. We learned about physical and human geographical features and then sorted them.

Year 4

This week year 4 have been learning more about rivers around the world, including the river Nile, Amazon and Mississippi. The children used atlases to locate the rivers and found out what continent they are on as well as what countries they travel through. The children then chose one of the significant rivers to research further.

Year 6

Year 6 have been learning about the Polar Oceans in Geography this week. Through reading fact sheets and online research they have learnt about how the Arctic (near the North Pole) and Southern (at the South Pole) Oceans are different to other seas and oceans around the world. By reading Shackleton's Journey, the children have been able to understand how the features of Polar Oceans impacted expeditions by famous explorers.